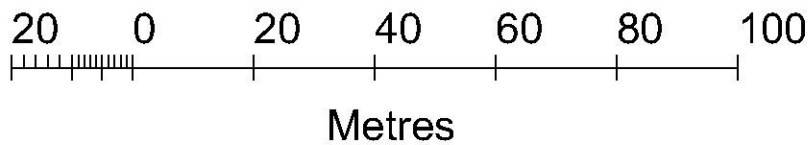

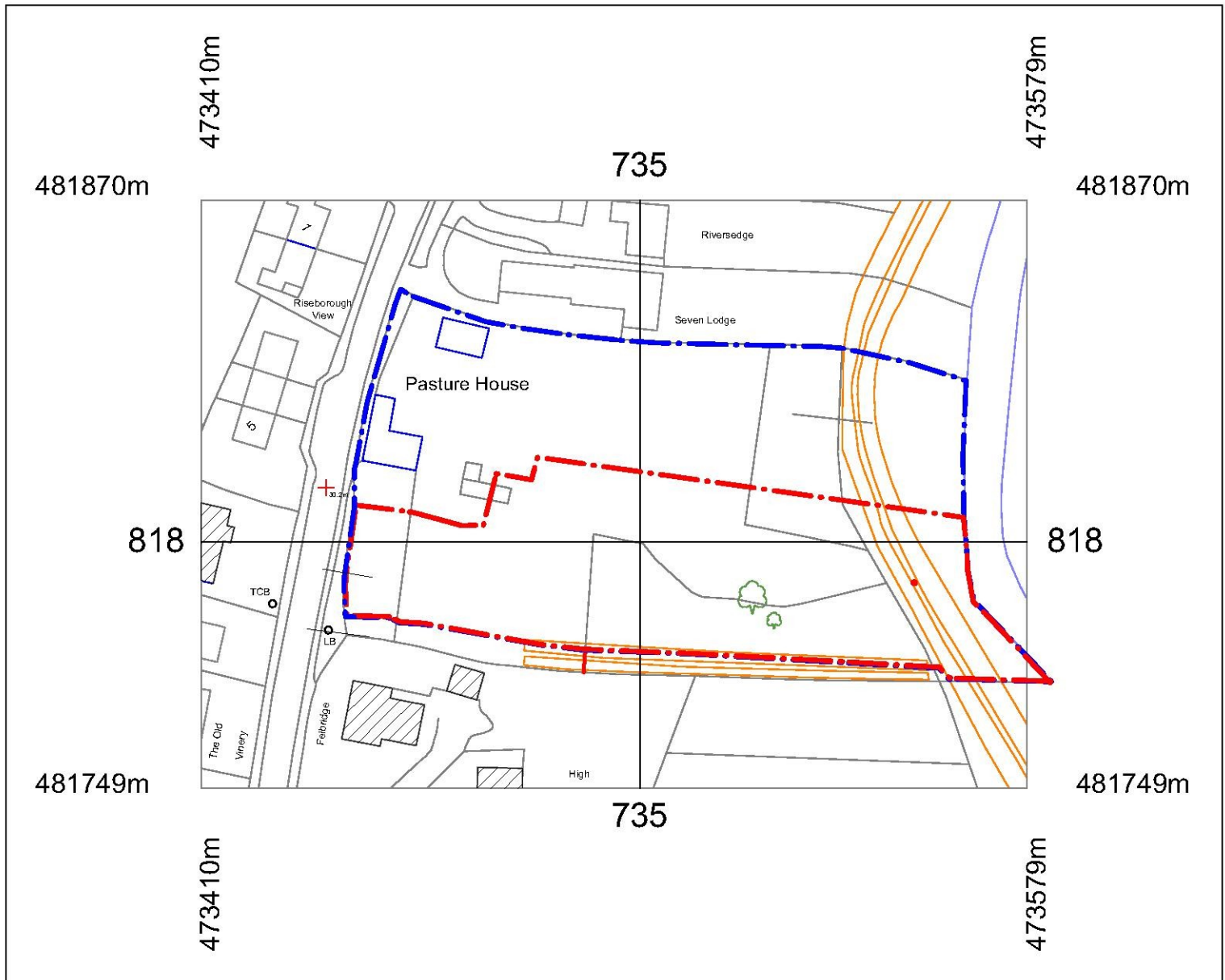


Stanfords VectorMap



date valid 01/03/
2019

THIS COPY HAS BEEN MADE BY OR WITH THE AUTHORITY OF RYEMALL
DISTRICT COUNCIL PURSUANT TO SECTION 47 OF THE COPYRIGHT DESIGNS
AND PATENTS ACT 1988. UNLESS THAT ACT PROVIDES A RELEVANT
EXCEPTION TO COPYRIGHT, THE COPY MUST NOT BE COPIED WITHOUT
THE PRIOR PERMISSION OF THE COPYRIGHT OWNER.

© Crown Copyright and database rights 2017 OS 100035409

Reproduction in whole or in part is prohibited
without the prior permission of Ordnance Survey.